

MONUMENTO NATURAL ESTADUAL SALTO SÃO JOÃO

Zoneamento

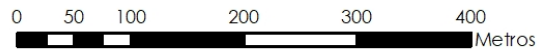
LEGENDA

Convenções Cartográficas

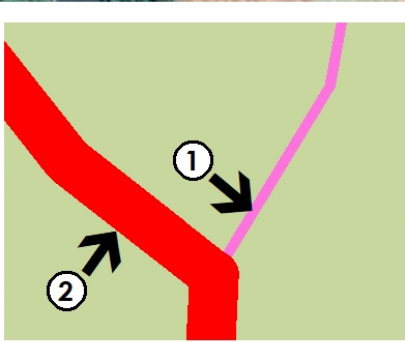
Limite MNE Salto São João

Zonas Internas da UC

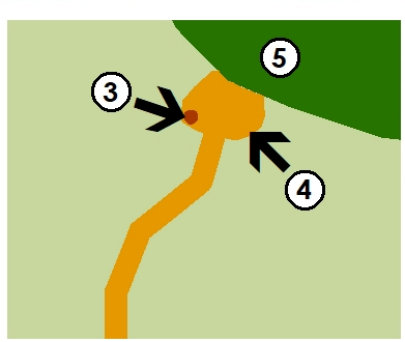
- | | |
|-------------------------------|-------------------------------|
| ZP - Zona Primitiva | ZR - Zona de Recuperação |
| ZUEx - Zona de Uso Extensivo | ZUC - Zona de Uso Conflitante |
| ZUI - Zona de Uso Intensivo | ZUEs - Zona de Uso Especial |
| ZHC - Zona Histórico Cultural | |



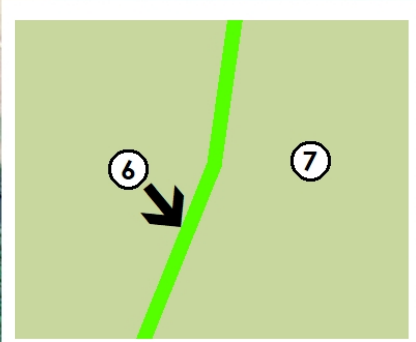
Projeção Mercator Secante Transversa
Sistema UTM - Fuso 22S - Meridiano Central -51°- Datum SIRGAS 2000



1 - ZUEs 2 - ZUC



3 - ZHC 4 - ZUI 5 - ZP



6 - ZR 7 - ZUEx

